

**GENERAL NOTES:**

1. ADD 1000 TO ELEVATIONS SHOWN.
2. ALL WORK EMBODIED ON THIS PLAN SHALL BE DONE IN CONFORMANCE WITH APPLICABLE PROVISIONS OF STANDARD SPECIFICATIONS NO. 22271 REVISED OCT. 1968 AND STANDARD DRAWING NO. 2321 ON FILE IN THE OFFICE OF THE CITY ENGINEER.
3. THE EXISTENCE AND LOCATION OF ANY UNDERGROUND UTILITIES, PIPES OR SUB-STRUCTURES SHOWN ON THIS PLAN ARE OBTAINED BY A SEARCH OF THE AVAILABLE RECORDS AND THE BEST OF OUR KNOWLEDGE THERE ARE NO EXISTING UTILITIES EXCEPT AS SHOWN ON THIS PLAN. THE CONTRACTOR IS REQUIRED TO TAKE DUE PRECAUTIONARY MEASURES TO PROTECT THE UTILITY LINE SHOWN AND ANY OTHER LINES, PIPES OR SUB-STRUCTURES NOT OF RECORD OR NOT SHOWN ON THIS PLAN.
4. NEW WATER, GAS AND SEWER LINES, ARE TO BE INSTALLED BEFORE ANY CONSTRUCTION IS STARTED.

**BENCH MARK:**  
 5. IN CORNER OF ABUT OF RAILROAD  
 F.C. CHAINLINE 50' SIDE OF THIRD ST  
 NO. E-526 RE-SET 1961 EL. 10391.720  
 C.S. B.M.

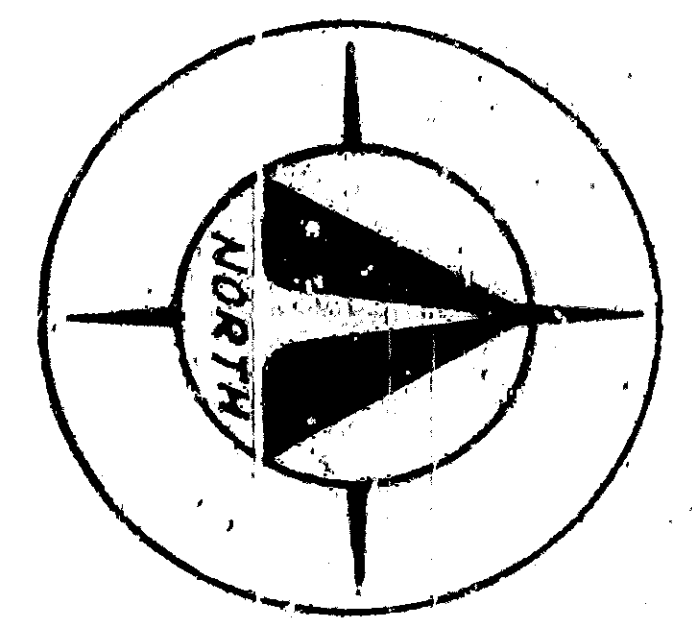
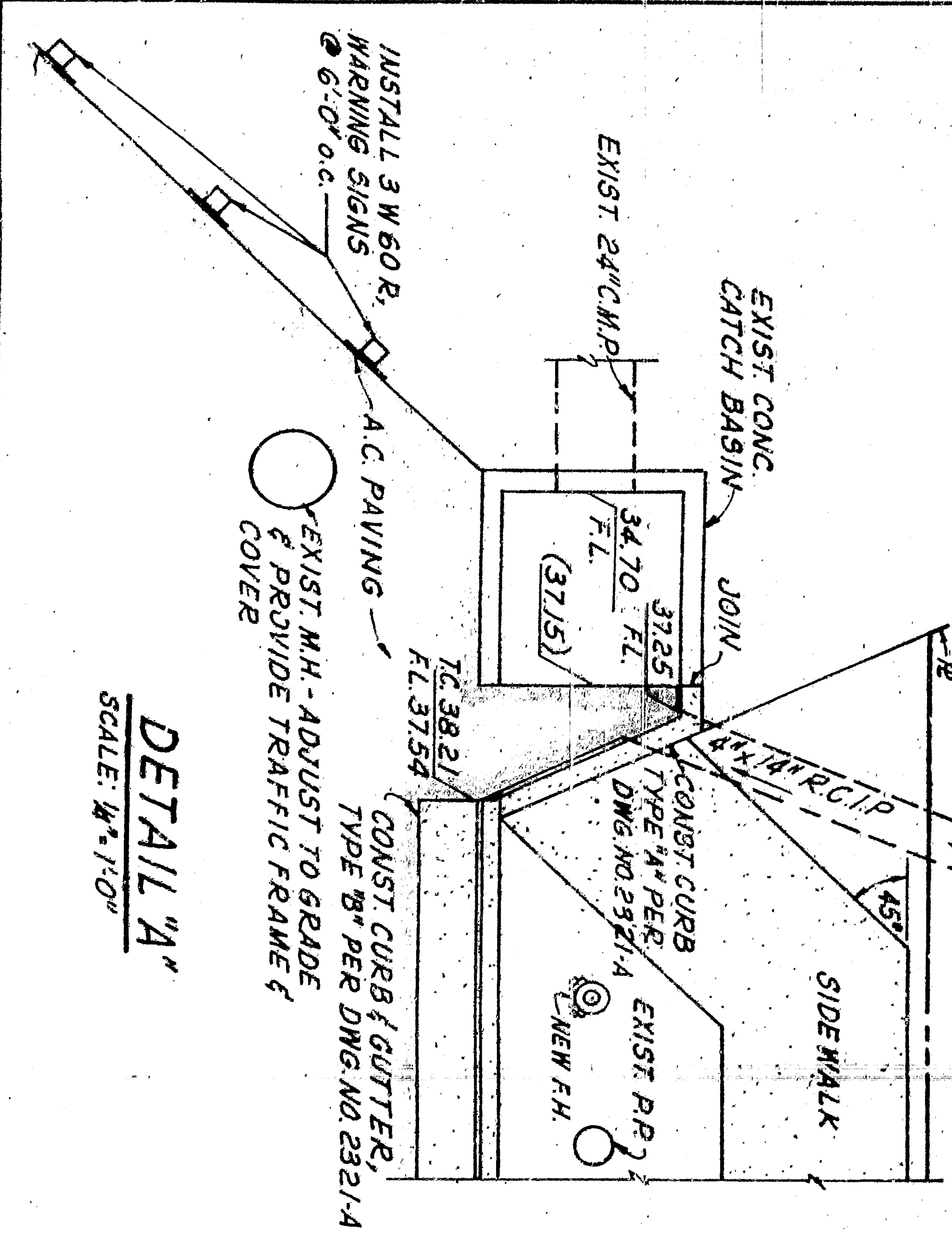
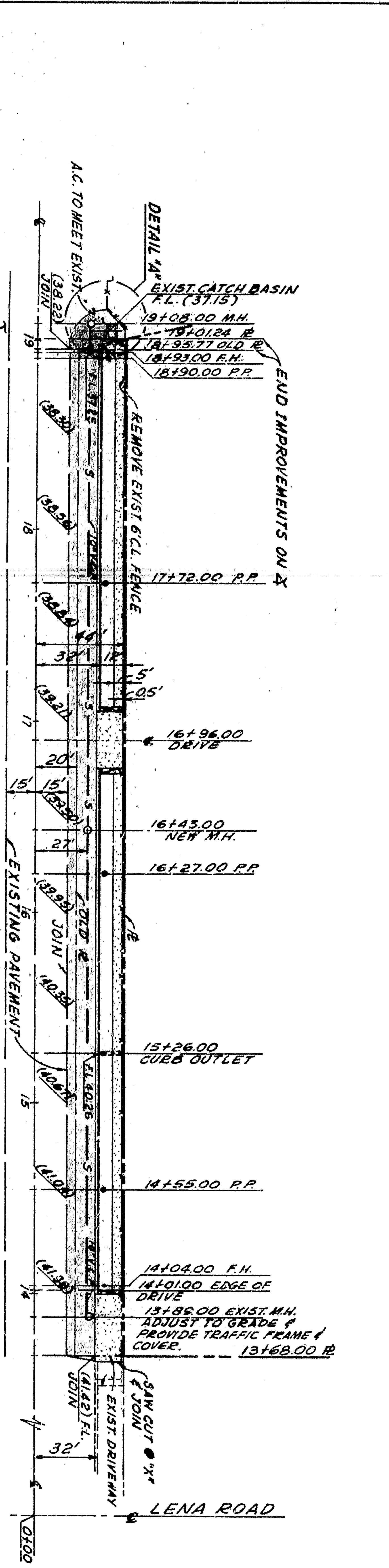
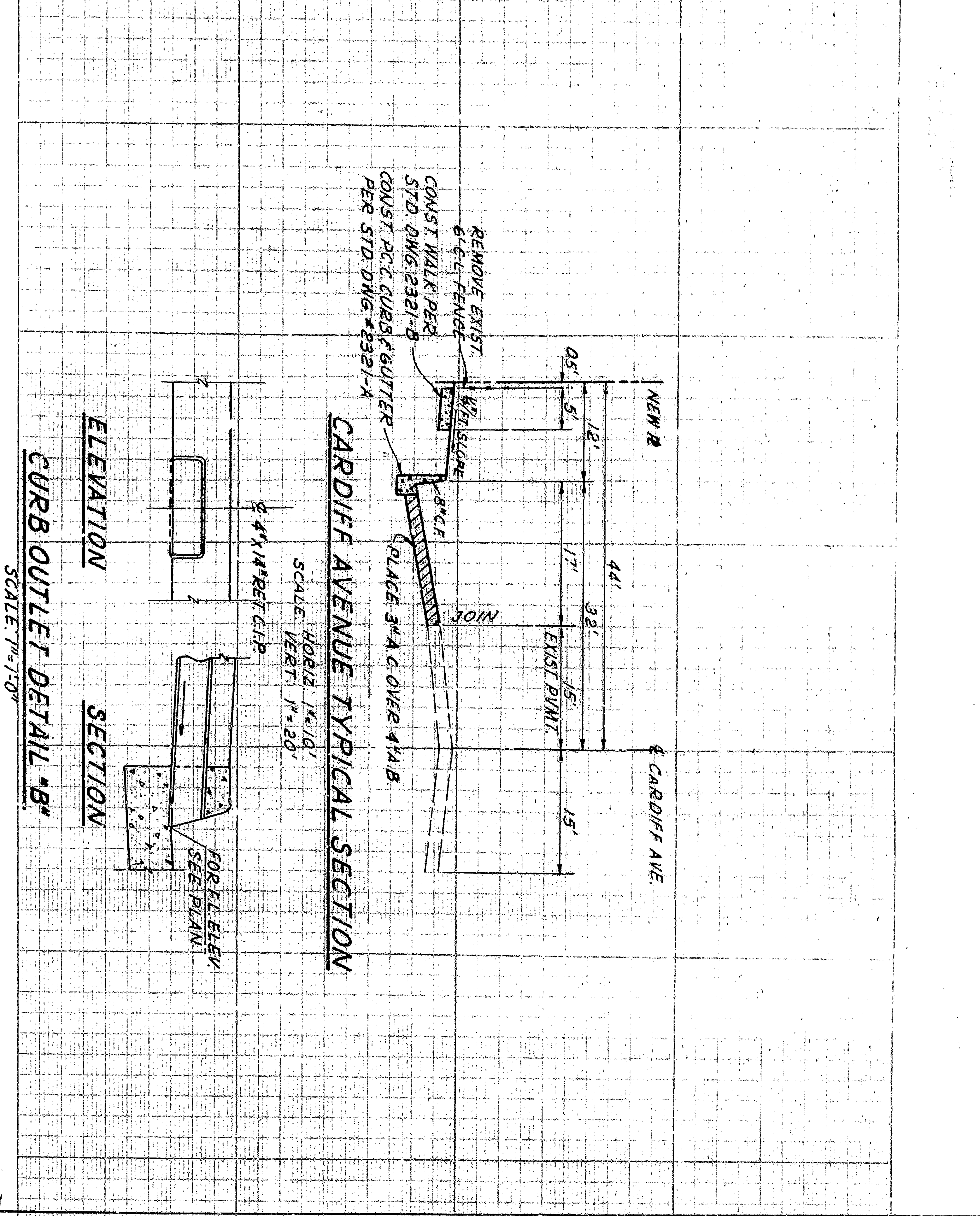
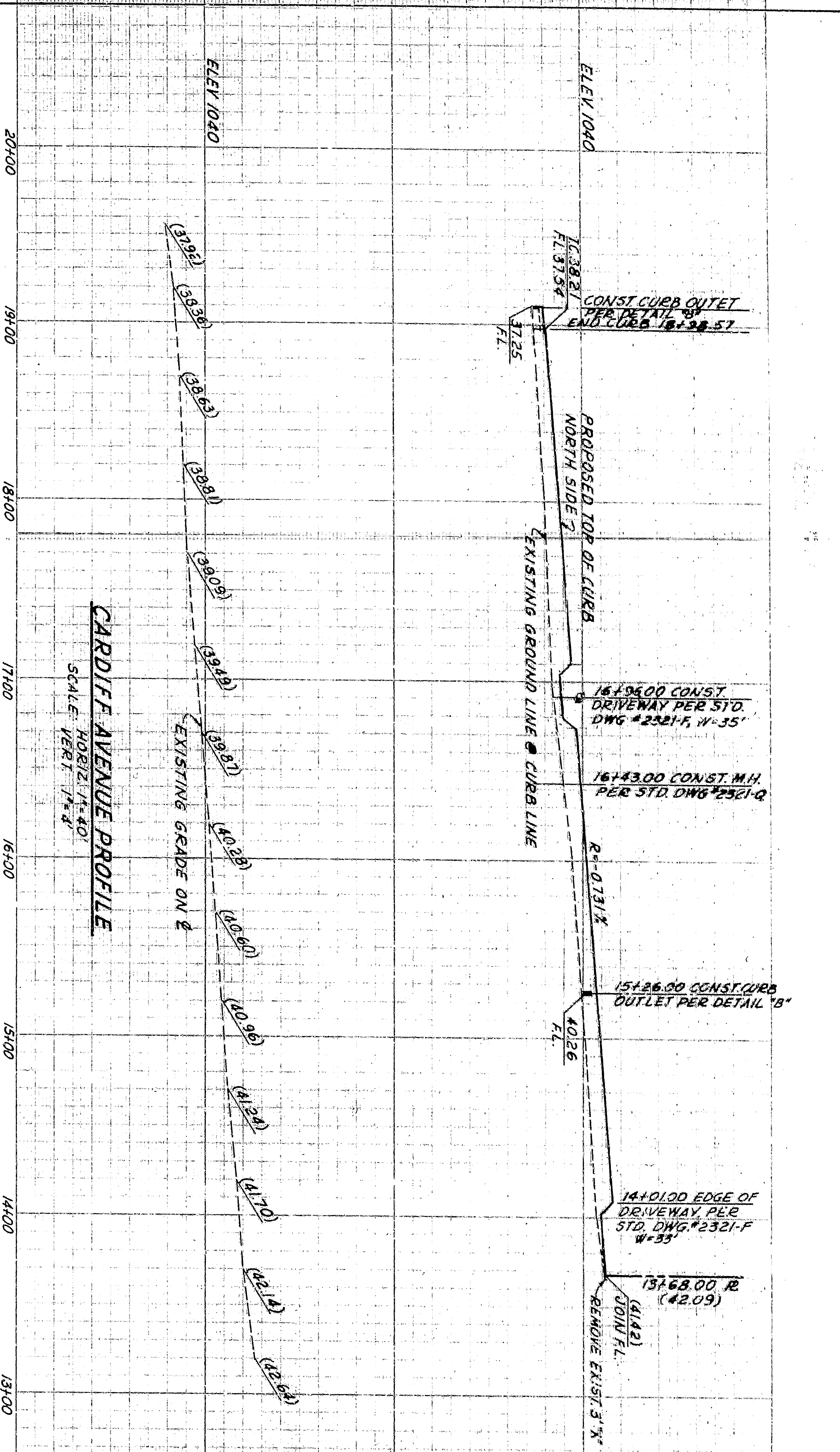
**DESIGNED BY:** M.E.M.  
**CHECKED BY:** H.E.A.  
**DATE:** 3/27/67

**PLANS PREPARED UNDER THE DIRECTION OF:** ALBERT G. MARTIN & ASSOC.  
 PLANNING ARCHITECTURE ENGINEERING  
 1127 WILSHIRE BLVD., LOS ANGELES, CALIF.

**APPROVED:** [Signature] 1967  
 CITY ENGINEER, RCEM3653

**DRAWING NO.:** 3656  
**SHEET:** 1 OF 1

**DEPARTMENT OF ENGINEERING**  
**CITY OF SAN BERNARDINO**  
**STREET IMPROVEMENT PLAN**  
**CARDIFF AVENUE**  
**STA. 13466.00 TO STA. 19401.24**  
**WEST OF LENA ROAD**



**GENERAL NOTES:**

1. ADD 1000 TO ELEVATIONS SHOWN.
2. ALL WORK EMBODIED ON THIS PLAN SHALL BE DONE IN CONFORMANCE WITH APPLICABLE PROVISIONS OF STANDARD SPECIFICATIONS NO. 22271 REVISED OCT. 1968 AND STANDARD DRAWING NO. 2321 ON FILE IN THE OFFICE OF THE CITY ENGINEER.
3. THE EXISTENCE AND LOCATION OF ANY UNDERGROUND UTILITIES, PIPES OR SUB-STRUCTURES SHOWN ON THIS PLAN ARE OBTAINED BY A SEARCH OF THE AVAILABLE RECORDS AND THE BEST OF OUR KNOWLEDGE THERE ARE NO EXISTING UTILITIES EXCEPT AS SHOWN ON THIS PLAN. THE CONTRACTOR IS REQUIRED TO TAKE DUE PRECAUTIONARY MEASURES TO PROTECT THE UTILITY LINE SHOWN AND ANY OTHER LINES, PIPES OR SUB-STRUCTURES NOT OF RECORD OR NOT SHOWN ON THIS PLAN.
4. NEW WATER, GAS AND SEWER LINES, ARE TO BE INSTALLED BEFORE ANY CONSTRUCTION IS STARTED.

**BENCH MARK:**  
 5.11 CORNER IN ABUT OF RAILROAD  
 F.C. CHAINLINE 50.00 SIDE OF THIRD ST  
 NO. E-526 RE-SET 1961 EL. 1039.720  
 C.S. B.M.

DESIGNED BY H.E.A.	PLANS PREPARED UNDER THE DIRECTION OF CITY ENGINEER, R.C.E.M.3653	APPROVED DATE: 3/6/67	DEPARTMENT OF ENGINEERING CITY OF SAN BERNARDINO
CHECKED BY A.S.192	REGISTERED CIVIL ENGINEER ALBERT G. MARTIN & ASSOC.	DRAWING NO. 3656	STREET IMPROVEMENT PLAN CARDIFF AVENUE
AS SHOWN 1/27 WILSHIRE BLVD., LOS ANGELES, CALIF.	PLANNING ARCHITECTURE ENGINEERING 1/27 WILSHIRE BLVD., LOS ANGELES, CALIF.	SHEET 1 OF 1	STA. 13+68.00 TO STA. 19+01.24 WEST OF LENA ROAD